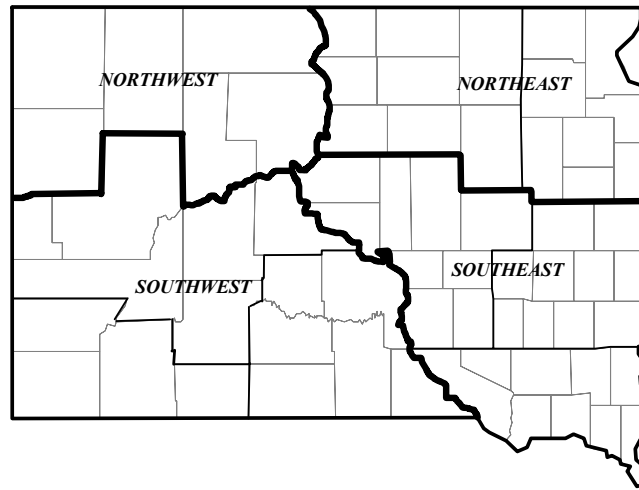


BARLEY VARIETIES, SOUTH DAKOTA

SOUTH DAKOTA VARIETY REGIONS



BARLEY, VARIETIES SEEDED, SOUTH DAKOTA, 2001-2005

VARIETY	PERCENT OF STATE TOTAL				2005	
	2001	2002	2003	2004	PERCENT	ACRES SEEDED
	----- PERCENT -----					ACRES
ROBUST	46.1	49.5	41.1	42.0	25.7	16,700
HAYBET	3.0	4.8	4.9	8.6	13.5	8,800
CONLON	7.8	10.9	13.5	9.9	13.4	8,700
BOWMAN	11.3	7.8	6.9	7.9	7.8	5,100
LACEY	2/	2.5	1.9	5.1	6.9	4,500
LOGAN	13.4	11.6	9.9	4.4	5.2	3,400
OTIS	2/	2/	2/	2/	2.6	1,700
LEGACY	2/	2/	2/	2/	2.3	1,500
MOREX	1.2	2/	2/	1.7	1.8	1,200
LARKER	2/	2/	2/	2/	1.5	1,000
DRUMMOND	2/	2/	2/	2.9	1.5	1,000
OTHER 1/	17.2	12.9	21.8	17.5	17.5	11,400
TOTAL 3/	100.0	100.0	100.0	100.0	100.0	65,000

1/ VARIETIES WITH LESS THAN ONE PERCENT OF THE STATE'S ACREAGE AND UNKNOWN VARIETIES. 2/ COMBINED WITH OTHER, LESS THAN ONE PERCENT. 3/ PERCENTAGES MAY NOT ADD DUE TO ROUNDING.

BARLEY, ACREAGE AND PERCENT SEEDED, SOUTH DAKOTA, 2005

VARIETY	REGIONS 1/								STATE	
	NORTHWEST		NORTHEAST		SOUTHEAST		SOUTHWEST		ACRES	PERCENT
	ACRES	PERCENT	ACRES	PERCENT	ACRES	PERCENT	ACRES	PERCENT		
ROBUST	200	0.9	13,400	48.9	0	0.0	3,100	52.5	16,700	25.7
HAYBET	7,400	32.2	300	1.1	500	5.7	600	10.2	8,800	13.5
CONLON	6,900	30.0	600	2.2	1,200	13.8	0	0.0	8,700	13.4
BOWMAN	3,300	14.3	400	1.5	1,400	16.1	0	0.0	5,100	7.8
LACEY	0	0.0	2,300	8.4	1,900	21.8	300	5.1	4,500	6.9
LOGAN	1,100	4.8	900	3.3	1,300	14.9	100	1.7	3,400	5.2
OTIS	0	0.0	1,700	6.2	0	0.0	0	0.0	1,700	2.6
LEGACY	0	0.0	1,500	5.5	0	0.0	0	0.0	1,500	2.3
MOREX	0	0.0	1,200	4.4	0	0.0	0	0.0	1,200	1.8
LARKER	0	0.0	600	2.2	100	1.1	300	5.1	1,000	1.5
DRUMMOND	600	2.6	400	1.5	0	0.0	0	0.0	1,000	1.5
OTHER 2/	3,500	15.2	4,100	15.0	2,300	26.4	1,500	25.4	11,400	17.5
TOTAL 3/	23,000	100.0	27,400	100.0	8,700	100.0	5,900	100.0	65,000	100.0

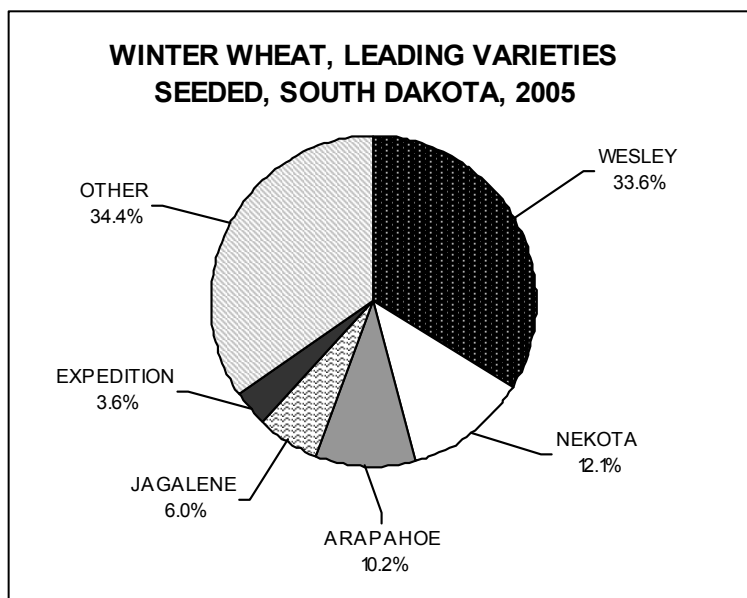
1/ REGIONS DEFINED BY MAP AT TOP OF PAGE. 2/ INCLUDES VARIETIES WITH LESS THAN 1 PERCENT OF THE STATE'S ACREAGE IN 2005 AND UNKNOWN VARIETIES. 3/ PERCENTAGES MAY NOT ADD DUE TO ROUNDING.

WINTER WHEAT VARIETIES, SOUTH DAKOTA

WINTER WHEAT, VARIETIES SEEDED, SOUTH DAKOTA, 1996, 1999, 2002, & 2005

VARIETY	PERCENT OF STATE TOTAL			2005	
	1996	1999	2002	PCT.	ACRES PLANTED
	----- PERCENT -----			--1,000--	
WESLEY	---	---	10.6	33.6	520.6
NEKOTA	0.4	25.0	23.5	12.1	187.5
ARAPAHOE	46.7	38.0	28.1	10.2	158.3
JAGALENE	---	---	---	6.0	93.1
EXPEDITION	---	---	---	3.6	55.1
WAHOO	---	---	---	2.4	37.4
ALLIANCE	3.3	6.3	4.9	2.3	36.4
HARDING	---	---	2.9	1.8	27.4
ROSE	8.6	3.8	3.3	1.5	23.6
CRIMSON	---	1.5	4.2	1.4	21.9
JAGGER	---	---	---	1.3	20.6
SCOUT/SCOUT 66	3.0	2.6	1.1	1.2	18.5
TANDEM	---	0.9	2.1	1.0	16.0
OTHER 1/	38.0	21.9	19.3	21.5	333.6
TOTAL 2/	100.0	100.0	100.0	100.0	1,550.0

1/ INCLUDES VARIETIES WITH LESS THAN 1 PERCENT OF THE ACREAGE IN 2005 AND UNKNOWN VARIETIES. 2/ PERCENTAGES MAY NOT ADD DUE TO ROUNDING.

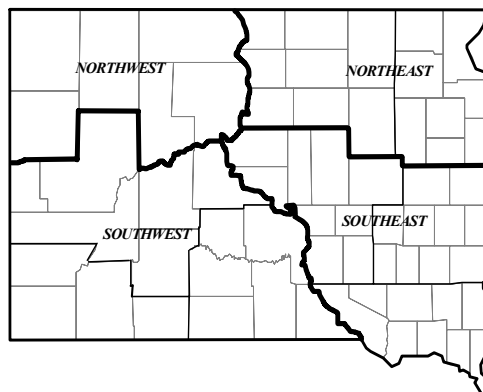


WINTER WHEAT, ACREAGE AND PERCENT SEEDED, SOUTH DAKOTA, 2005

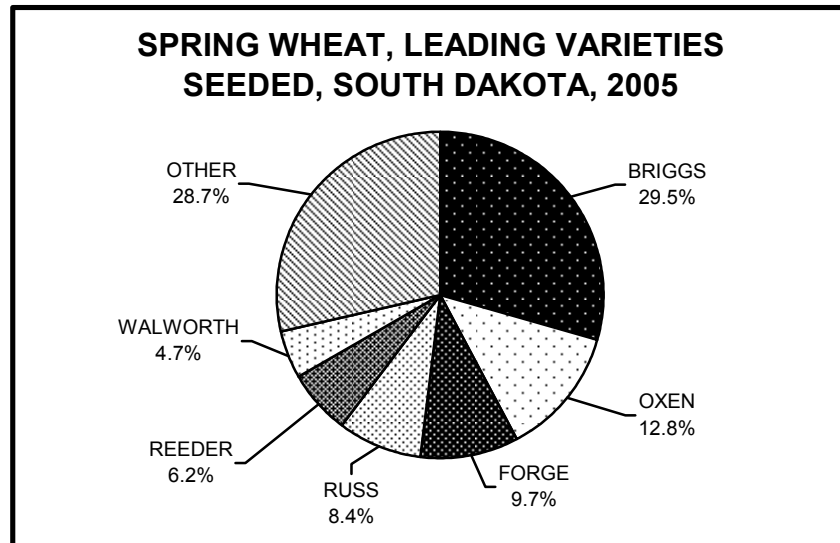
VARIETY	REGIONS 1/								STATE	
	NORTHWEST		NORTHEAST		SOUTHEAST		SOUTHWEST		ACRES (000)	PERCENT
	ACRES (000)	PERCENT	ACRES (000)	PERCENT	ACRES (000)	PERCENT	ACRES (000)	PERCENT		
WESLEY	30.8	24.8	79.5	49.4	132.4	19.1	277.9	48.7	520.6	33.6
NEKOTA	0.4	0.3	6.0	3.7	118.2	17.0	62.9	11.0	187.5	12.1
ARAPAHOE	5.7	4.6	6.4	4.0	108.1	15.6	38.1	6.7	158.3	10.2
JAGALENE	5.2	4.2	19.7	12.2	40.4	5.8	27.8	4.9	93.1	6.0
EXPEDITION	6.1	4.9	1.0	0.6	23.3	3.4	24.7	4.3	55.1	3.6
WAHOO	1.8	1.5	3.2	2.0	15.0	2.2	17.4	3.0	37.4	2.4
ALLIANCE	8.4	6.8	0.0	0.0	25.0	3.6	3.0	0.5	36.4	2.3
HARDING	9.2	7.4	5.2	3.2	2.4	0.3	10.6	1.9	27.4	1.8
ROSE	20.2	16.3	0.0	0.0	2.6	0.4	0.8	0.1	23.6	1.5
CRIMSON	12.5	10.1	2.0	1.2	1.1	0.2	6.3	1.1	21.9	1.4
JAGGER	0.0	0.0	3.7	2.3	2.0	0.3	14.9	2.6	20.6	1.3
SCOUT/SCOUT 66	1.0	0.8	0.0	0.0	16.8	2.4	0.7	0.1	18.5	1.2
TANDEM	0.0	0.0	0.0	0.0	13.8	2.0	2.2	0.4	16.0	1.0
OTHER 2/	22.7	18.3	34.3	21.3	192.9	27.8	83.7	14.7	333.6	21.5
TOTAL 3/	124.0	100.0	161.0	100.0	694.0	100.0	571.0	100.0	1,550.0	100.0

1/ REGIONS DEFINED ON MAP BELOW. 2/ INCLUDES VARIETIES WITH LESS THAN 1 PERCENT OF THE ACREAGE IN 2005 AND UNKNOWN VARIETIES. 3/ PERCENTAGES MAY NOT ADD DUE TO ROUNDING.

SOUTH DAKOTA VARIETY REGIONS



SPRING WHEAT VARIETIES, SOUTH DAKOTA



SPRING WHEAT, VARIETIES SEEDED, SOUTH DAKOTA, 1996, 1999, 2002, & 2005

VARIETY	PERCENT OF STATE TOTAL			2005		
	1996	1999	2002	PERCENT	ACRES PLANTED	
	----- PERCENT -----					--- 1,000 ---
BRIGGS	---	---	---	29.5	515.5	
OXEN	0.1	28.6	23.3	12.8	224.1	
FORGE	---	11.6	16.8	9.7	169.4	
RUSS	1.5	26.8	18.4	8.4	147.1	
REEDER	---	---	2.4	6.2	109.1	
WALWORTH	---	---	4.1	4.7	82.0	
GRANGER	---	---	---	3.3	58.6	
NORPRO	---	---	1.1	2.4	42.7	
INGOT	---	0.8	12.0	2.1	37.2	
BUTTE 86/BUTTE	35.5	12.8	4.1	2.1	36.1	
KNUDSON	---	---	---	2.1	35.9	
MERCURY	---	---	---	1.5	27.1	
OTHER 1/	62.9	19.4	17.8	15.2	265.2	
TOTAL	100.0	100.0	100.0	100.0	1,750.0	

1/ INCLUDES VARIETIES WITH LESS THAN 1 PERCENT OF THE ACREAGE AND UNKNOWN VARIETIES.

SPRING WHEAT, ACREAGE AND PERCENT SEEDED, SOUTH DAKOTA, 2005

VARIETY	REGIONS 1/								STATE	
	NORTHWEST		NORTHEAST		SOUTHEAST		SOUTHWEST		ACRES (000)	PERCENT
	ACRES (000)	PERCENT	ACRES (000)	PERCENT	ACRES (000)	PERCENT	ACRES (000)	PERCENT		
BRIGGS	23.7	9.9	356.9	39.6	26.5	13.3	108.4	26.4	515.5	29.5
OXEN	34.9	14.5	117.1	13.0	33.2	16.7	38.9	9.5	224.1	12.8
FORGE	26.1	10.9	33.6	3.7	39.0	19.6	70.7	17.2	169.4	9.7
RUSS	28.1	11.7	55.1	6.1	12.6	6.3	51.3	12.5	147.1	8.4
REEDER	43.3	18.0	63.3	7.0	1.8	0.9	0.7	0.2	109.1	6.2
WALWORTH	0.9	0.4	27.7	3.1	6.4	3.2	47.0	11.5	82.0	4.7
GRANGER	5.2	2.2	44.1	4.9	4.3	2.2	5.0	1.2	58.6	3.3
NORPRO	3.3	1.4	32.4	3.6	0.5	0.3	6.5	1.6	42.7	2.4
INGOT	2.3	1.0	16.7	1.9	0.0	0.0	18.2	4.4	37.2	2.1
BUTTE 86/BUTTE	14.2	5.9	10.0	1.1	7.0	3.5	4.9	1.2	36.1	2.1
KNUDSON	0.0	0.0	31.7	3.5	0.2	0.1	4.0	1.0	35.9	2.1
MERCURY	0.1	0.0	27.0	3.0	0.0	0.0	0.0	0.0	27.1	1.5
OTHER 2/	57.9	24.1	85.4	9.5	67.5	33.9	54.4	13.3	265.2	15.2
TOTAL 3/	240.0	100.0	901.0	100.0	199.0	100.0	410.0	100.0	1,750.0	100.0

1/ REGIONS DEFINED BY MAP ON PAGE 31. 2/ INCLUDES VARIETIES WITH LESS THAN 1 PERCENT OF THE ACREAGE IN 2005 AND UNKNOWN VARIETIES. 3/ PERCENTAGES MAY NOT ADD DUE TO ROUNDING.