



Minnesota Ag News – Crop Progress & Condition

Minnesota Field Office · 375 Jackson St, Ste 610 · St. Paul, MN 55101 (651) 728-3113
fax (855) 271-9802 · www.nass.usda.gov/mn
Cooperating with the Minnesota Department of Agriculture

November 21, 2022

Media Contact: Dan Lofthus

Snow and freezing temperatures limited farmers to just **3.0 days suitable for fieldwork** for the week ending November 20, 2022, according to the USDA’s National Agricultural Statistics Service.

Topsoil moisture supplies were rated 22 percent very short, 35 percent short, 42 percent adequate, and 1 percent surplus. **Subsoil moisture** supplies were rated 19 percent very short, 36 percent short, 45 percent adequate, and 0 percent surplus.

Corn harvested for grain was at 98 percent and **sunflower** harvest wrapped up.

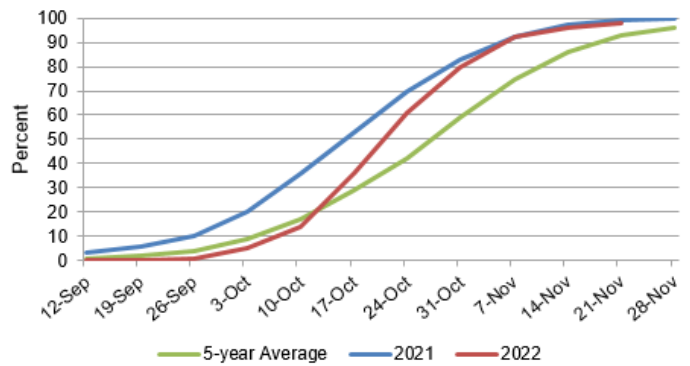
Crop Progress as of November 20, 2022

Item	This week	Last week	Last year	5-year avg
	(percent)	(percent)	(percent)	(percent)
Corn harvested for grain	98	96	99	93
Sunflowers harvested	100	93	100	93

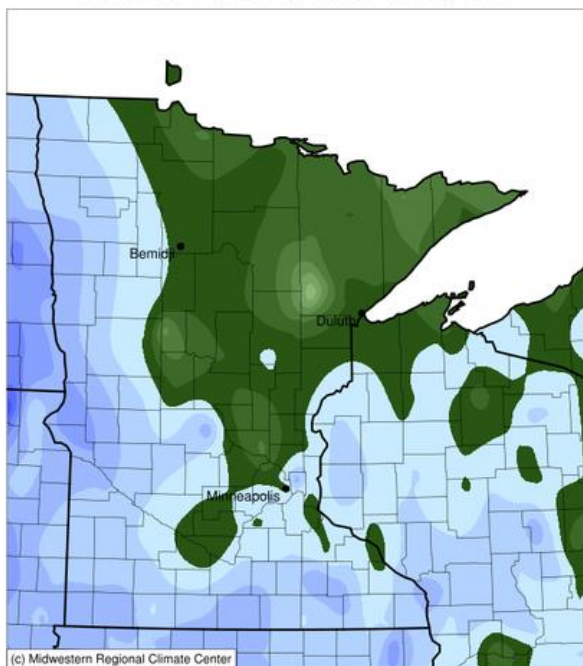
Days Suitable for Fieldwork and Soil Moisture Condition as of November 20, 2022

Item	This week	Last week	Last year
	(days)	(days)	(days)
Days suitable	3.0	4.8	4.6
	(percent)	(percent)	(percent)
Topsoil moisture			
Very short	22	21	1
Short	35	39	11
Adequate	42	40	79
Surplus	1	0	9
Subsoil moisture			
Very short	19	19	5
Short	36	37	19
Adequate	45	44	70
Surplus	0	0	6


Corn for Grain Harvested - Minnesota



Average Temperature (°F): Departure from 1991-2020 Normals
November 14, 2022 to November 20, 2022

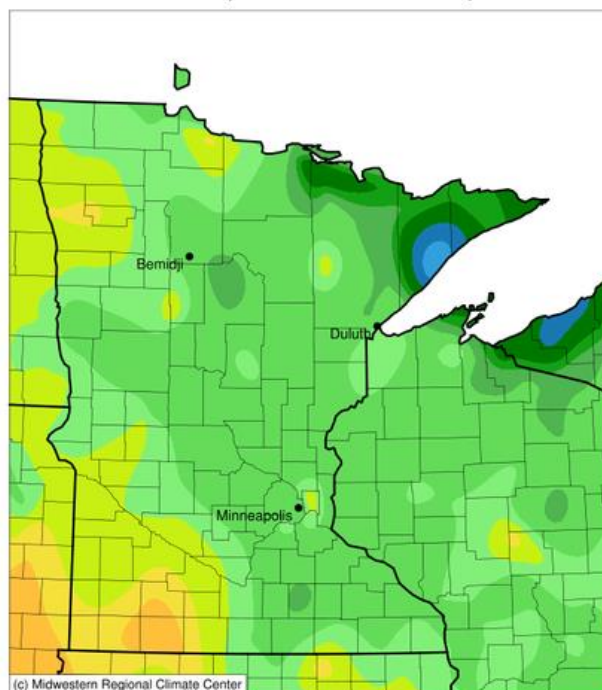


(c) Midwestern Regional Climate Center



-16 -11 -6
Stations from the following networks used: WBAN, COOP, FAA, GHCN, ThreadEx, CoCoRaHS, WMO, ICAO, NWSLI, Midwestern Regional Climate Center
cli-MATE: MRCC Application Tools Environment
Generated at: 11/21/2022 10:35:24 AM CST

Accumulated Precipitation (in)
November 14, 2022 to November 20, 2022



(c) Midwestern Regional Climate Center



0.01 0.05 0.1 0.2 0.3 0.5 0.75 1 1.5 2 2.5 3 4
Stations from the following networks used: WBAN, COOP, FAA, GHCN, ThreadEx, CoCoRaHS, WMO, ICAO, NWSLI, Midwestern Regional Climate Center
cli-MATE: MRCC Application Tools Environment
Generated at: 11/21/2022 10:36:36 AM CST